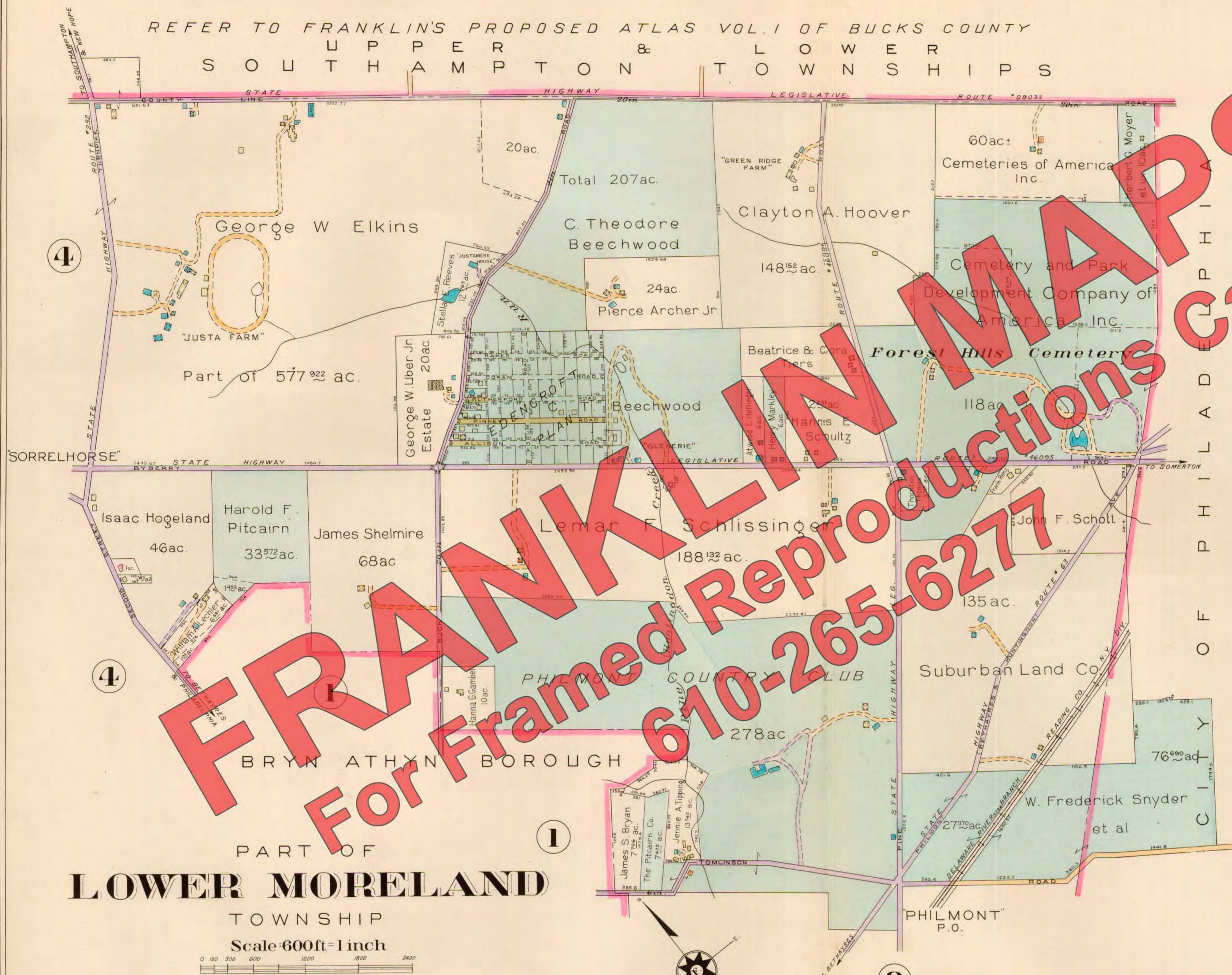


REFER TO FRANKLIN'S PROPOSED ATLAS VOL. I OF BUCKS COUNTY
 UPPER & LOWER
 SOUTHAMPTON TOWNSHIPS



LEGEND

- FRAME BUILDING
- BRICK BUILDING
- STONE OR CONCRETE
- STONE OR BRICK 1st FRAME 2nd
- STABLE OR GARAGE
- GREEN HOUSE
- IRON OR IRONCLAD
- TROLLEY LINE
- ELECTRIC R. R.
- STEAM RAILROAD
- TOWNSHIP OR BOROUGH LINE
- SEWER LINE
- QUARRIES
- WATER PIPE & SIZE
- PAVED STREET OR DRIVE
- UNPAVED STREET OR DRIVE
- FIRE HYDRANT
- ADJOINING PLATE
- 912.34-- INDICATE OVERALL DISTANCE.

TABLE OF CONTENTS

VOLUME A

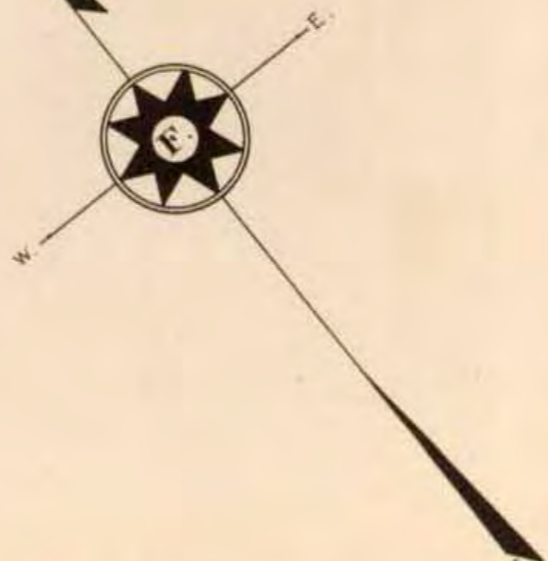

- BETHAYRES 2
- BRYN ATHYN 1,4
- GWYNEDD 16
- GWYNEDD SQUARE 18
- GWYNEDD VALLEY 15,16
- HALLOWELL 9
- HATBORO 78
- HORSHAM TWP. 9,10,11
- HORSHAM P. O. 9
- HUNTINGDON VALLEY 2
- LOWER GWYNEDD TWP. 14,16
- LOWER MORELAND T. 2,3,4,5
- MAPLE GLEN 10
- MONTGOMERY SO. 12,13
- MONTGOMERY TWP. 12,13
- MONTGOMERYVILLE 13
- NORTH WALES 17
- PENLYN 15
- PHILMONT 2,3
- PROSPECTVILLE 10,11
- SPRING HOUSE 14,15
- UPPER GWYNEDD TWP. 16,18
- UPPER MORELAND 4,5,6,7,8
- WEST POINT 18

VOLUME B

- EAST NORRITON TWP. 9,10
- LOWER PROVIDENCE T. 13,14,15
- NORRISTOWN 1,2,3,4
- PLYMOUTH TWP. 5,6
- TOWAMENCIN TWP. 18
- WEST NORRITON TWP. 11,12
- WHITPAIN TWP. 7,8
- WORCESTER TWP. 16,17

SEE FRANKLIN INDEX MAP OF MONTGOMERY COUNTY

PART OF
LOWER MORELAND
 TOWNSHIP
 Scale: 600ft = 1 inch



PUBLISHER'S NOTE

The acreage and owners' names shown on this Atlas are based upon records obtained from the 1934 official assessment list. However, due to the magnitude of the details involved, supplementary information has been rendered by many property owners, in answer to our questionnaire, thus enabling the finished edition to be complete, accurate and reliable.

