

TOWAMENCIN TOWNSHIP

TOWNSHIP

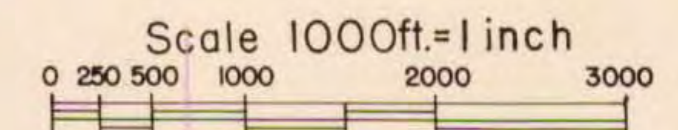
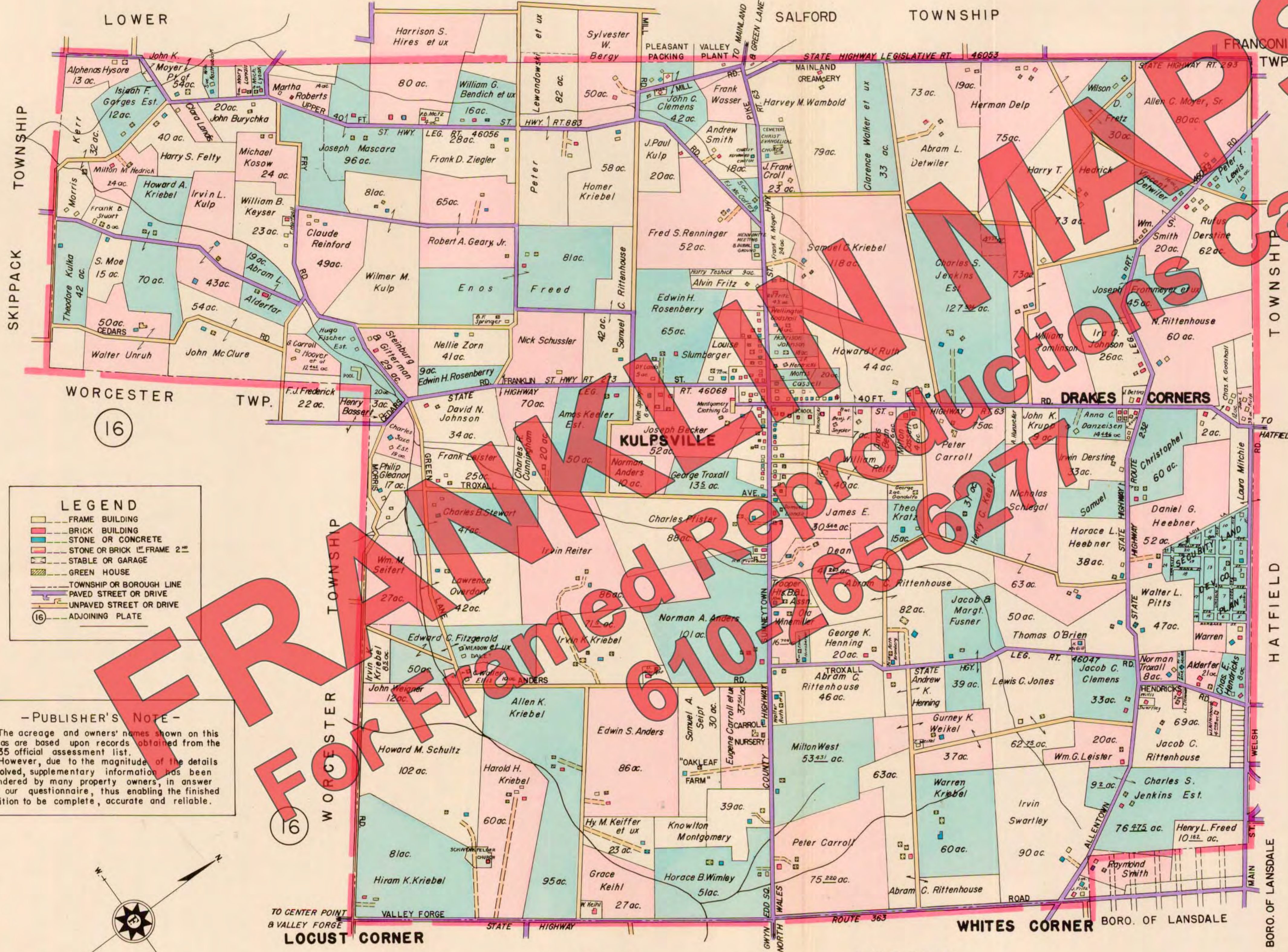


TABLE OF CONTENTS

VOLUME "B"	
ALDIBON	13
BROADAXE	7
CEDARS	16
CENTER POINT	16
CENTER SQUARE	8
EAGLEVILLE	14
EAST NORRITON TWP.	9,10
EVANSBURG	15
FAIRVIEW	16
HARMONVILLE	6
IVY ROCK	5
JEFFERSONVILLE	11,12
KULPSVILLE	18
LOWER PROVIDENCE T.	13,14,15
MOGEE	5
NORRISTOWN	1,2,3,4
NORRITONVILLE	10
PLYMOUTH MEETING	6
PLYMOUTH TWP.	5,6
TOWAMENCIN TWP.	18
TROOPER	14
WEST NORRITON TWP.	11,12
WHITPAIN TWP.	7,8
WORCESTER TWP.	16,17
VOLUME "A"	
BRYN ATHYN	1,4
HATBORO	7,8
HORSHAM TWP.	9,10,11
LOWER GWYNEDD TWP.	14,16
LOWER MORELAND T.	2,3,4,5
MONTGOMERY TWP.	12,13
NORTH WALES	17
UPPER GWYNEDD TWP.	16,18
UPPER MORELAND T.	4,5,6,7,8

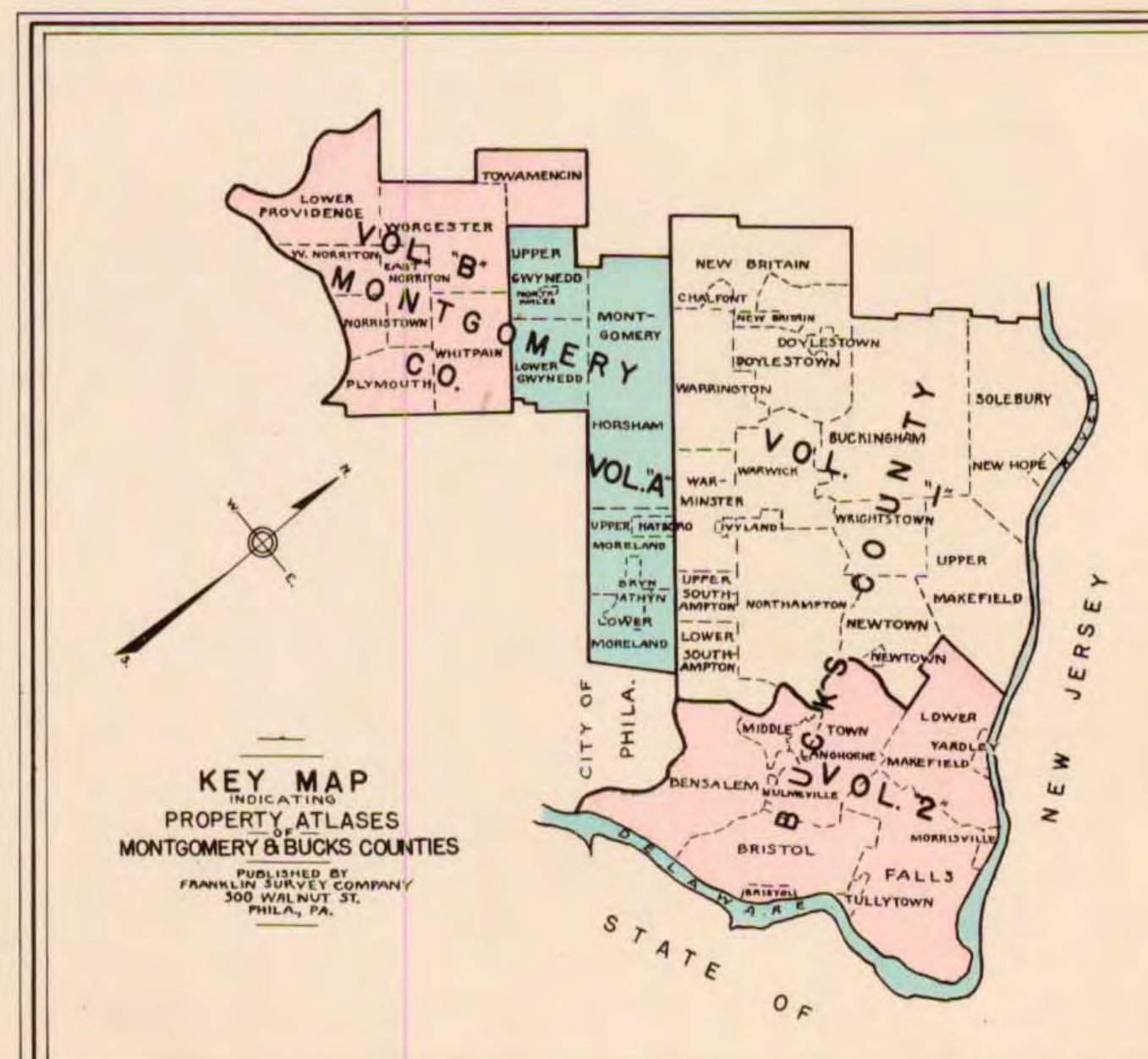
SEE FRANKLIN'S INDEX MAP OF MONTGOMERY COUNTY



**LEGEND**

- FRAME BUILDING
- BRICK BUILDING
- STONE OR CONCRETE
- STONE OR BRICK WITH FRAME 2"
- STABLE OR GARAGE
- GREEN HOUSE
- TOWNSHIP OR BOROUGH LINE
- PAVED STREET OR DRIVE
- UNPAVED STREET OR DRIVE
- ADJOINING PLATE

**- PUBLISHER'S NOTE -**  
 The acreage and owners' names shown on this Atlas are based upon records obtained from the 1935 official assessment list.  
 However, due to the magnitude of the details involved, supplementary information has been rendered by many property owners, in answer to our questionnaire, thus enabling the finished edition to be complete, accurate and reliable.



KEY MAP INDICATING PROPERTY ATLASES MONTGOMERY & BUCKS COUNTIES